


**Eco-anchors with buoys**

*By North Sea Farmers*

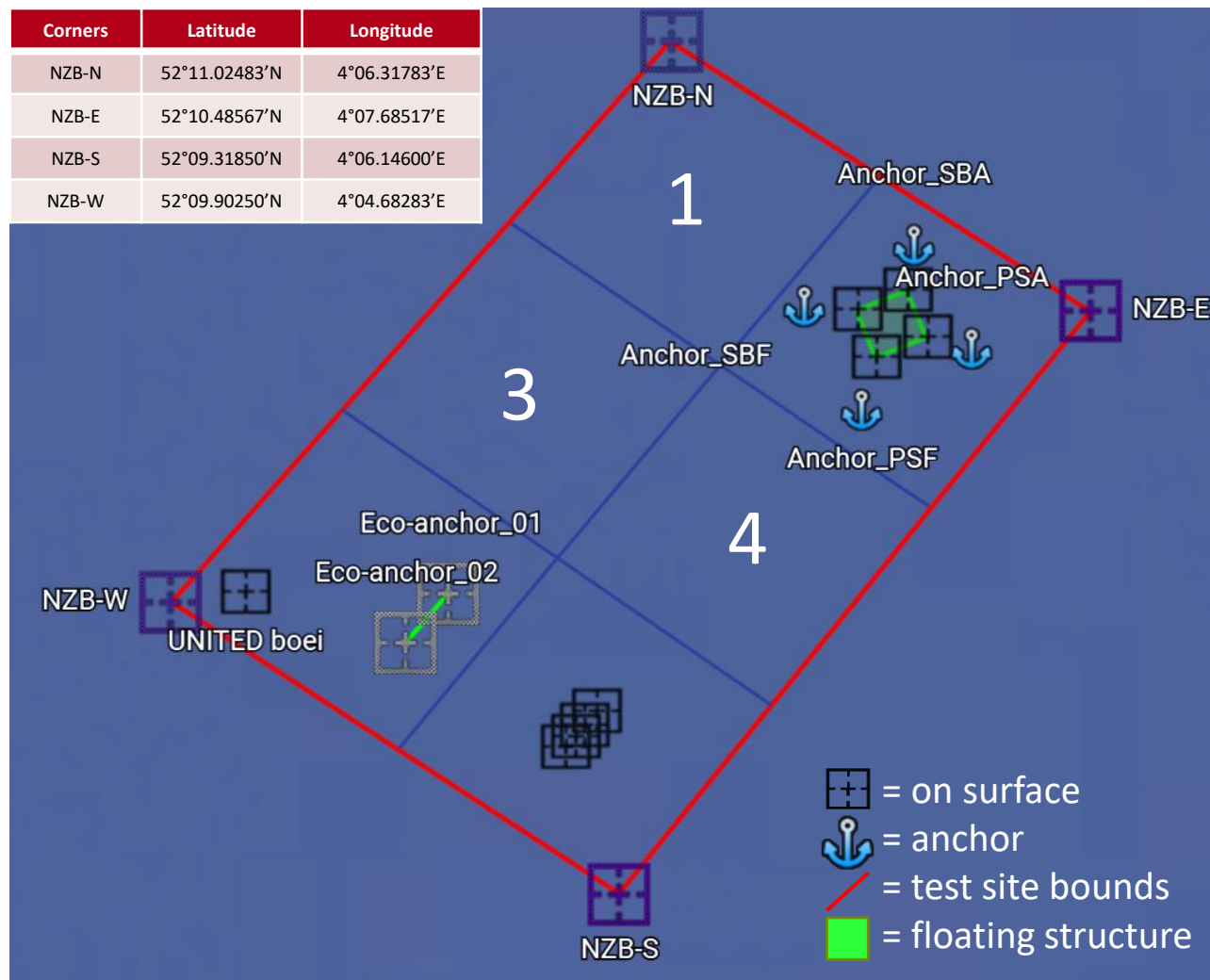

Plot 5	Latitude	Longitude
Anchor 1	52°9.916'N	4°05.584' E
Anchor 2	52°09.826'N	4°05.451'E



**Artificial Reefs**

*By De Rijke Noordzee*

Plot 6	Latitude	Longitude
Buoy 1	52°9.70962'N	4°6.05832'E
Buoy 2	52° 9'41.22"N	4° 6'1.98"E
Buoy 3	52° 9'39.93"N	4° 6'0.39"E
Buoy 4	52°9.64332'N	4°5.98056'E



**Floating Solar Farm**

*By Oceans of Energy*

Plot 2	Latitude	Longitude
<b>Anchors:</b>		
Port Side front (South)	52° 10.295'N	4° 6.938'E
Starboard front (West)	52° 10.502'N	4° 6.751'E
Port Side aft (East)	52° 10.417'N	4° 7.297'E
Starboard aft (North)	52° 10.624'N	4° 7.109'E
Front 1 (South West 1)	52° 10.434'N	4° 6.938'E
Front 2	52°10.376'N	4° 6.913'E
Starboard 1 (North West 1)	52° 10.586'N	4° 7.000'E
Starboard 2	52°10.586'N	4° 6'.999'E
Aft 1 (North East 1)	52°10.529'N	4° 7.22'E
Aft 2	52°10.498'N	4° 7.281'E
Portside 1 (South East 1)	52°10.362'N	4° 7.127'E
Portside 2	52°10.379'N	4° 7.163'E
Wave buoy (Tonsteen)	52° 10.539'N	4° 6.926'E
<b>Buoys:</b>		
Port Side front (South)	52°10.409'N	4° 7.005'E
Starboard front (West)	52°10.489'N	4° 6.930'E
Port Side aft (East)	52°10.466'N	4° 7.132'E
Starboard aft (North)	52°10.525'N	4° 7.073'E
Wave buoy	52° 10.539'N	4° 6.926'E

